





# Sizergh Castle Yellow



 @lakelandorienteeringclub  
 @LakelandOClub  
 lakeland-orienteeing.org.uk  
 info@lakeland-orienteeing.org.uk

## Sizergh North Family Adventures 2024










Sizergh North Family Adventures 2024						
Yellow	2.5 km					
▽					Start:	
1	83	/	<		Path bend	
2	80	△		○	Single Tree, S. Side	
3	79	△		○	Single Tree, S. Side	
4	78	△		○	Single Tree, S. Side	
5	90				Crossing Point	
6	81	⊗		○	Thicket, S. Side	
7	92				Crossing Point	
8	76	/	↗	Y	Path/Fence Junction	
9	70				Crossing Point	
○				○	Use Compulsory Crossing Point	
10	93				Crossing Point	
11	68	/	/	Y	Path Junction	
○	160 m				○	Follow Tapes 160 m to Finish


























1:7500 - 5m contours



metres  
1cm = 75m on the ground

-  fields
-  open fell
-  runnable forest
-  slow run
-  walk
-  undergrowth
-  hedge
-  vegetation boundary
-  tree

-  contours
-  earth bank
-  knoll, pit
-  depressions
-  crags
-  boulder
-  streams
-  ditch
-  marsh
-  water tank
-  car park
-  roads
-  track
-  path
-  indistinct path
-  power line
-  wall / ruined
-  fence / ruined
-  crossing point
-  out of bounds
-  building
-  ruin
-  manmade object

Magnetic North

