

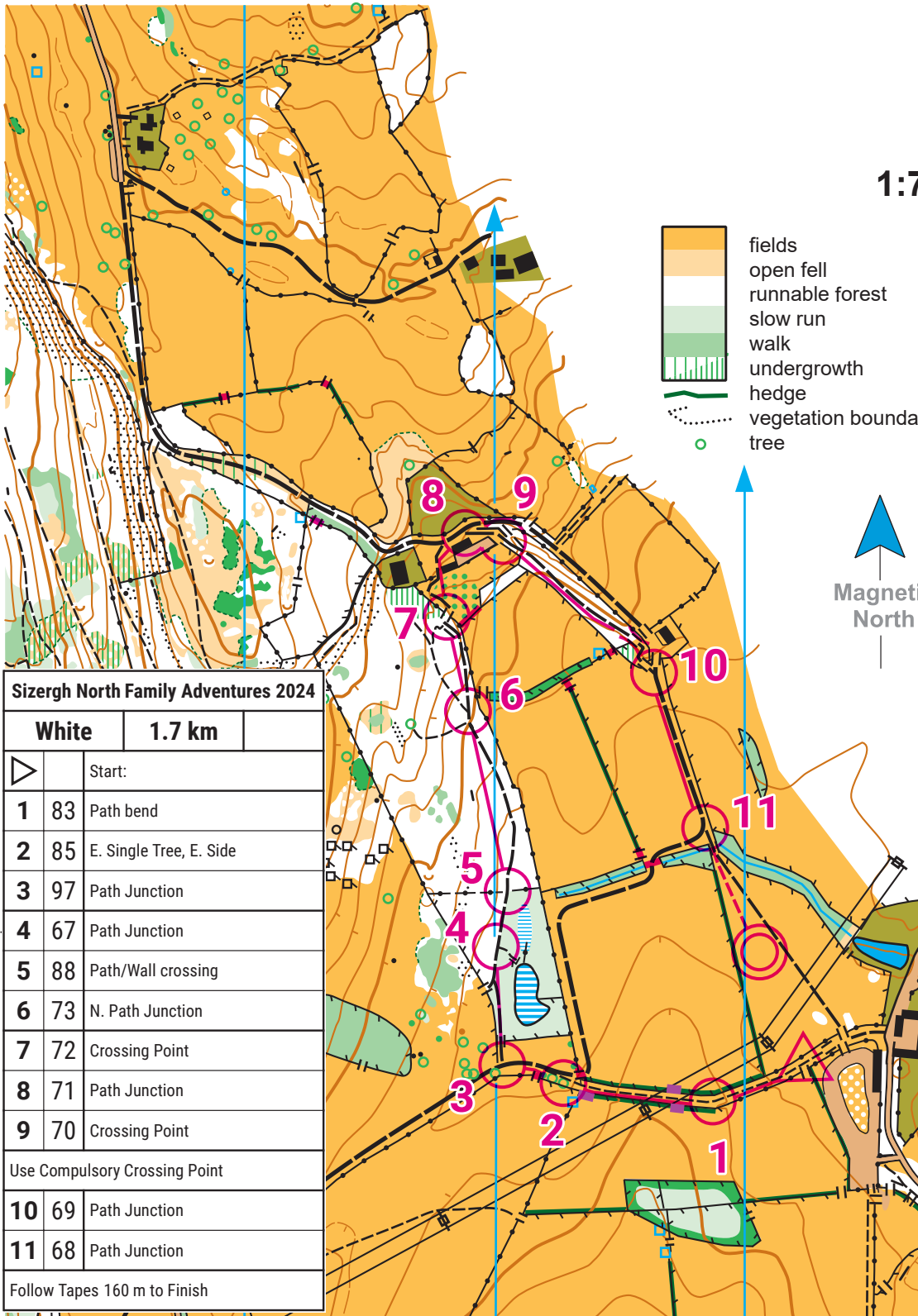
Sizergh Castle



White

 @lakelandorienteeringclub
 @LakelandOClub
 lakeland-orienteeing.org.uk
 info@lakeland-orienteeing.org.uk










Sizergh North Family Adventures 2024


























1:7500 - 5m contours




metres
1cm = 75m on the ground

-  fields
-  open fell
-  runnable forest
-  slow run
-  walk
-  undergrowth
-  hedge
-  vegetation boundary
-  tree



-  contours
-  earth bank
-  knoll, pit
-  depressions
-  crags
-  boulder
-  streams
-  ditch
-  marsh
-  water tank
-  car park
-  roads
-  track
-  path
-  indistinct path
-  power line
-  wall / ruined
-  fence / ruined
-  crossing point
-  out of bounds
-  building
-  ruin
-  manmade object

Sizergh North Family Adventures 2024

| White | | 1.7 km |
|---|----|-------------------------|
|  | | Start: |
| 1 | 83 | Path bend |
| 2 | 85 | E. Single Tree, E. Side |
| 3 | 97 | Path Junction |
| 4 | 67 | Path Junction |
| 5 | 88 | Path/Wall crossing |
| 6 | 73 | N. Path Junction |
| 7 | 72 | Crossing Point |
| 8 | 71 | Path Junction |
| 9 | 70 | Crossing Point |
| Use Compulsory Crossing Point | | |
| 10 | 69 | Path Junction |
| 11 | 68 | Path Junction |
| Follow Tapes 160 m to Finish | | |

