




Sizergh Castle

Orange



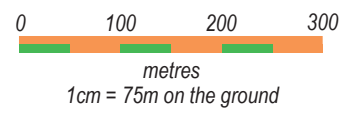
 @lakelandorienteeringclub
 @LakelandOClub
 lakeland-orienteeing.org.uk
 info@lakeland-orienteeing.org.uk











Sizergh North Family Adventures 2024























Sizergh North Family Adventures 2024						
Orange	3.4 km					
▽					Start:	
1	80	△		○	Single Tree, S. Side	
2	63	▲		○	Boulder, NE. Side	
3	84	△		○	Single Tree, E. Side	
4	60	⊞		○	Water Tank, S. Side	
5	94	⋯		○	Vegetation Boundary, SE. Edge	
○)		○	Use Compulsory Crossing Point	
6	87	⊞		○	Thicket, SW. Side	
○)		○	Use Compulsory Crossing Point	
7	62	△	△	⊞	Between Single Trees	
○)		○	Use Compulsory Crossing Point	
8	66	⊞		○	Water Tank, SW. Side	
9	64	⊞			Crossing Point	
10	96	⊞		⊞	Wall, SW. Corner (outside)	
○)		○	Use Compulsory Crossing Point	
11	70	⊞			Crossing Point	
○)		○	Use Compulsory Crossing Point	
12	68	⊞	⊞		Path Junction	
○	160 m				○	Follow Tapes 160 m to Finish



1:7500 - 5m contours



-  fields
-  open fell
-  runnable
-  forest
-  slow run
-  walk
-  undergrowth
-  hedge
-  vegetation boundary
-  tree

-  contours
-  earth bank
-  knoll, pit
-  depressions
-  crags
-  boulder
-  streams
-  ditch
-  marsh
-  water tank
-  car park
-  roads
-  track
-  path
-  indistinct path
-  power line
-  wall / ruined
-  fence / ruined
-  crossing point
-  out of bounds
-  building
-  manmade object



National Trust



Pony Boy Printing